



# Map of Pill Hill Area

## Pill Hill Area

The "Pill Hill" area is located south of I-285 and north of the Glenridge Connector. It includes Northside Hospital, St. Joseph's Hospital, Children's Healthcare of Atlanta at Scottish Rite, Northside Professional Center and Meridian Mark Plaza. Johnson Ferry Road runs in an east-westerly direction crossing GA-400 and Peachtree Dunwoody Road.

## Northside Professional Center

### 975 Building

975 Johnson Ferry Road

### Building C

993-C Johnson Ferry Road

### Building D

993-D Johnson Ferry Road

### Building F

993-F Johnson Ferry Road





## Children's Professional Office Building

5455 Meridian Mark Road

## The Tower at Northside

5670 Peachtree Dunwoody Road

## Key

-  Hospital
-  A Richmond Medical Partners Office Building
-  Parking
-  Other Building

